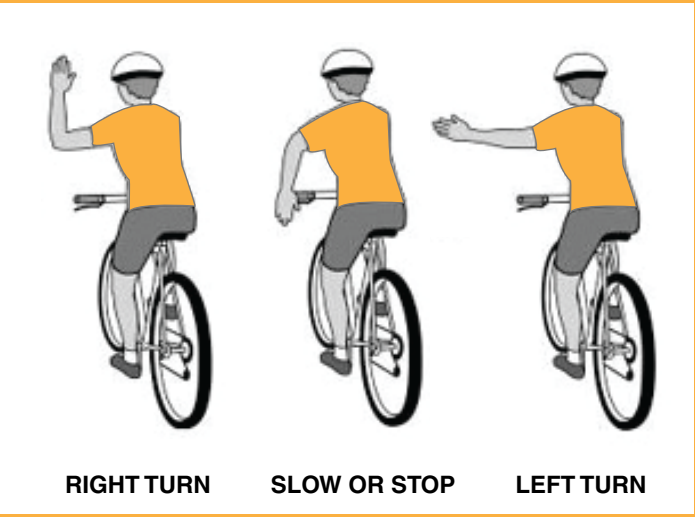


### BICYCLE HAND SIGNALS



### RECREATIONAL TRAIL RULES & GUIDELINES

The Park and Recreation Board has adopted rules governing the proper use of the recreational trails in order that everyone using the trails may have an enjoyable and safe experience.

#### Pedestrian Responsibilities

- Walk to the **right**.
- *Be alert* and *aware* of bicyclists/skaters.
- Wear **bright clothing** when walking at night.
- Dogs must be **on a leash** at all times, and owner is responsible to clean up any fecal matter deposited by animal.

#### Bicyclists/Skaters Responsibilities

- Control your speed. (Maximum trail speed is 15 mph.)
- Yield right-of-way to pedestrians.
- Obey all traffic signs and signals.
- Use *proper hand signals* when turning.
- Ride to the **right**.
- Give an *audible (voice or bell) warning* and **pass on the left**.
- Ride *single file* when passing or being passed.
- **Be alert** at intersections.
- Yield when entering or crossing a trail.

#### Restricted Activities

- Horses are **prohibited** on the trails.
- **No motorized bicycles or vehicles** are allowed except for 3 or 4 wheel handicap vehicle.

*We encourage all trail users to check the weather forecast before venturing out on the trails so you don't get caught in adverse weather conditions.*

### SEVEN SMART ROUTES TO BICYCLE SAFETY

1. Protect your head. **Wear a helmet.**
2. Assure bicycle readiness. Ensure proper *size and function* of bicycle.
3. *Ride wisely.* Learn and follow the rules of the road.
4. Be predictable. *Act like a driver of a vehicle.*
5. Be visible. *See and be seen* at all times.
6. *'Drive' with care.* Share the road.
7. **Stay focused. Stay alert.**

### PARK AMENITIES

FACILITY	PLAYGROUND	PICNIC SHELTER	RESTROOM	PARKING LOT
Stokes Thomas City Park	••	••	••	••
Memorial Park	••	••	••	••
Sandy Shores State Park <small>** (admittance fee required)</small>	••	••	••	••
Jackson Park	••	••	••	••
Bramble Park	••	••	••	••
Riverside Park	••			
McKinley Park	••	••	••	••
Disc Golf Course				••
Highland Park	••	••	••	
Northridge Park	••	••		
Eastwoods Park	••	••		
Diamondball Park	••	••		

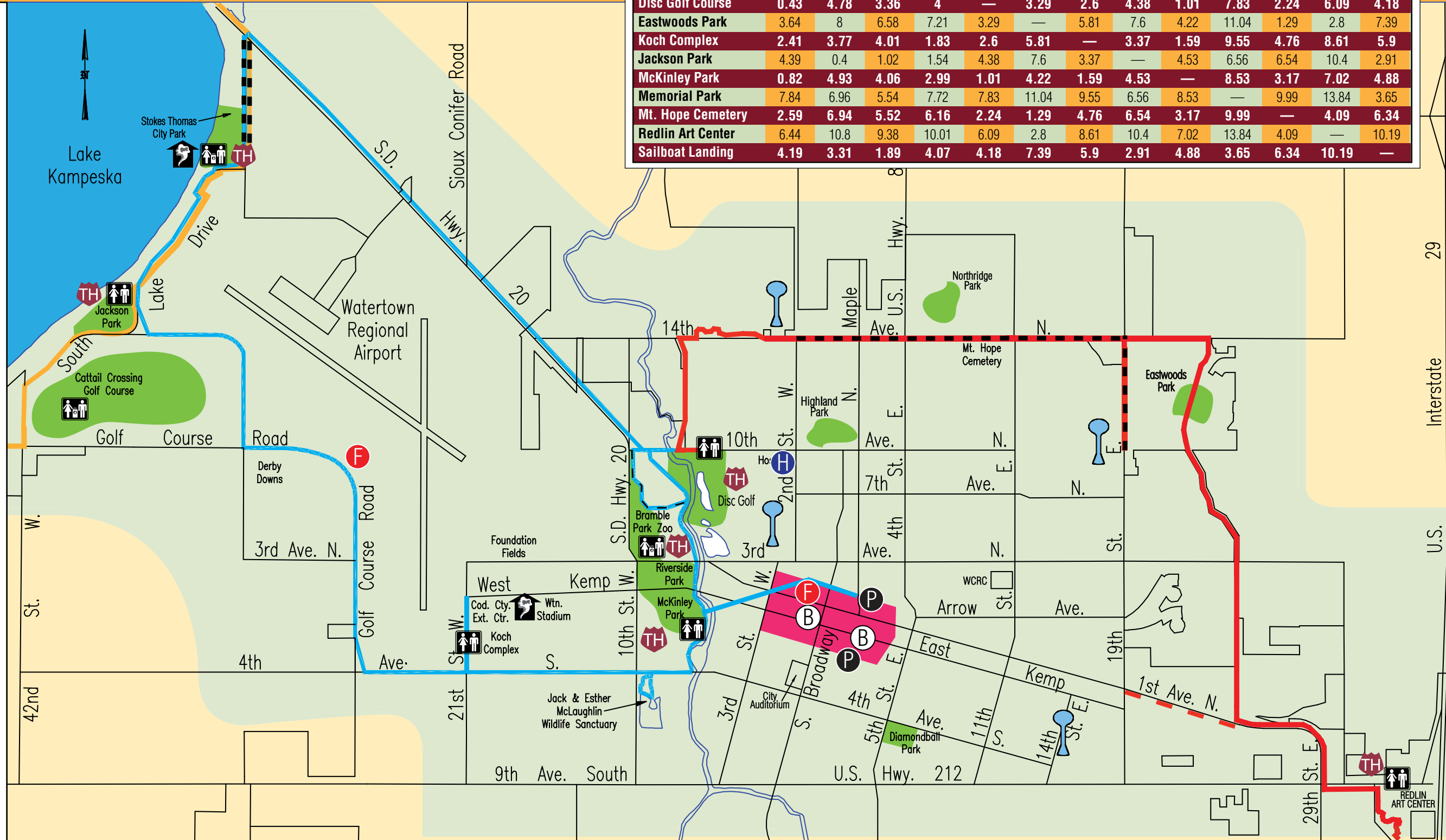
# WATERTOWN RECREATIONAL TRAIL MAP

### Recreational Trail Mileage Chart

	Bramble Park Zoo	Cattail Crossing Golf Course	Stokes Thomas City Park	Derby Downs	Disc Golf Course	Eastwoods Park	Koch Complex	Jackson Park	McKinley Park	Memorial Park	Mt. Hope Cemetery	Redlin Art Center	Sailboat Landing
<b>Bramble Park Zoo</b>	—	4.79	3.37	3.81	0.43	3.64	2.41	4.39	0.82	7.84	2.59	6.44	4.19
<b>Cattail Crossing Golf Course</b>	4.79	—	1.42	1.94	4.78	8	3.77	0.4	4.93	6.96	6.94	10.8	3.31
<b>Stokes Thomas City Park</b>	3.37	1.42	—	2.18	3.36	6.58	4.01	1.02	4.06	5.54	5.52	9.38	1.89
<b>Derby Downs</b>	3.81	1.94	2.18	—	4	7.21	1.83	1.54	2.99	7.72	6.16	10.01	4.07
<b>Disc Golf Course</b>	0.43	4.78	3.36	4	—	3.29	2.6	4.38	1.01	7.83	2.24	6.09	4.18
<b>Eastwoods Park</b>	3.64	8	6.58	7.21	3.29	—	5.81	7.6	4.22	11.04	1.29	2.8	7.39
<b>Koch Complex</b>	2.41	3.77	4.01	1.83	2.6	5.81	—	3.37	1.59	9.55	4.76	8.61	5.9
<b>Jackson Park</b>	4.39	0.4	1.02	1.54	4.38	7.6	3.37	—	4.53	6.56	6.54	10.4	2.91
<b>McKinley Park</b>	0.82	4.93	4.06	2.99	1.01	4.22	1.59	4.53	—	8.53	3.17	7.02	4.88
<b>Memorial Park</b>	7.84	6.96	5.54	7.72	7.83	11.04	9.55	6.56	8.53	—	9.99	13.84	3.65
<b>Mt. Hope Cemetery</b>	2.59	6.94	5.52	6.16	2.24	1.29	4.76	6.54	3.17	9.99	—	4.09	6.34
<b>Redlin Art Center</b>	6.44	10.8	9.38	10.01	6.09	2.8	8.61	10.4	7.02	13.84	4.09	—	10.19
<b>Sailboat Landing</b>	4.19	3.31	1.89	4.07	4.18	7.39	5.9	2.91	4.88	3.65	6.34	10.19	—

## LEGEND

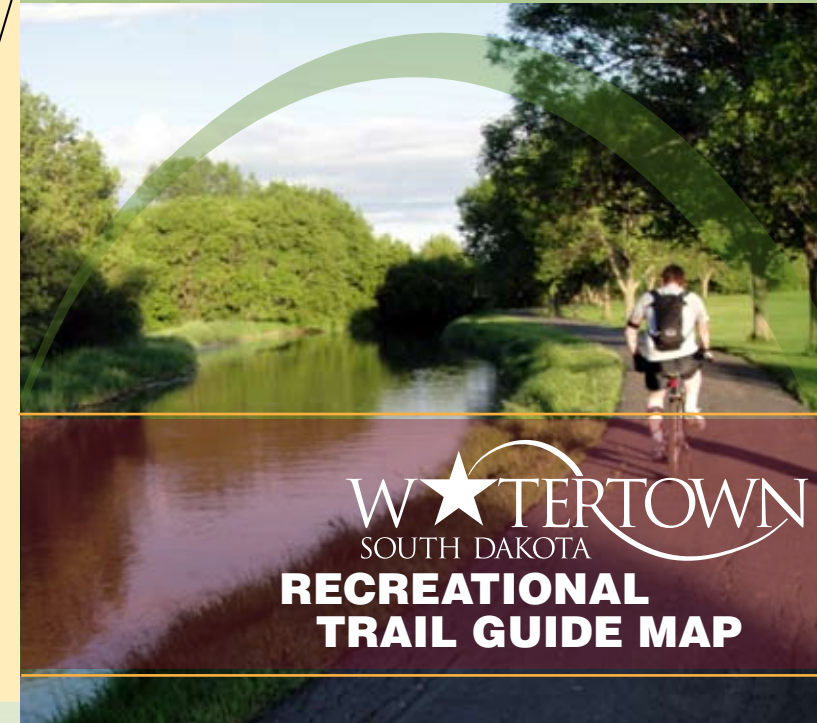
- Blue Loop (9.92 mi)
- 2013 Trail Project
- Red Loop (6.09 mi)
- Orange Loop (13.92 mi)
- Shared Roadway/Bike Lane
- Advanced Rider Hwy Shoulder
- Hospital
- Fire Station
- Police Dept.
- Bike Shop
- Water Tower
- Public Park
- Uptown Business District
- Restroom
- Restroom w/Drinking Fountain
- Trail Head  
*Trail Heads have Parking/Restroom Facilities*
- Storm Shelter



## LIABILITY DISCLAIMER

The Watertown Recreational Trail Guide Map is intended to provide residents and visitors an opportunity to view the designated and shared roadways available for bicycle and pedestrian use. These identified recreational use areas are signed and marked as designated trails. This publication is not for resale.

The map is intended as a guide and does not guarantee safety upon dedicated trails, sidewalks or shared roadways. Various sections of trail are regular streets used by motorized vehicles and offer little or no protection or separation between trail users and vehicles. Therefore trail users should exercise caution while enjoying the outdoors.



**WATERTOWN**  
SOUTH DAKOTA  
**RECREATIONAL TRAIL GUIDE MAP**

The Watertown Park and Rec is responsible for the development and maintenance of our local trail system. For questions or more information related to the trail system, contact us at (605) 882-6260 or visit us online at [www.watertownparkandrec.com](http://www.watertownparkandrec.com).

The Watertown Bicycle Club is dedicated to providing bicycle activities to promote health and recreation, as well as community education, advocacy, and economic development. Visit the WBC at [www.watertownbicycleclub.com](http://www.watertownbicycleclub.com).

Additional support and planning provided by the City of Watertown Engineering Office.